











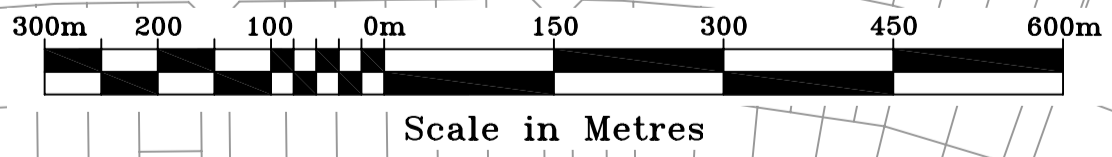


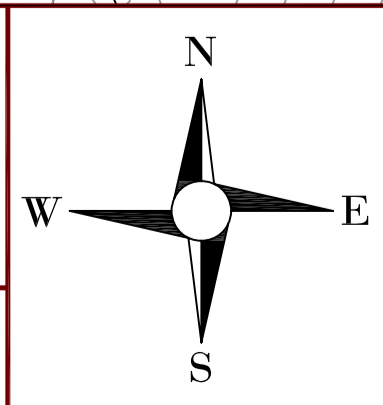
LEGEND

-  CELL BOUNDARY
-  CAPS
-  EXISTING BUILDINGS
-  PUBLIC OPEN SPACE
-  SCHOOLS
-  R40
-  R30
-  R25
-  SPECIAL RESIDENTIAL
-  DRAINAGE SUMP
-  SPECIAL ZONE
-  NHOOD COMMUNITY PURPOSE

Realignment of Lenore Road subject to further review by Councils Technical Operations Directorate.



CELL 4 - AGREED STRUCTURE PLAN



COMMENT : Includes Amendments
1 - 8, 10, 11, 13, 15, 16 & 17
Detailed Area Plan No.2982-4-001B