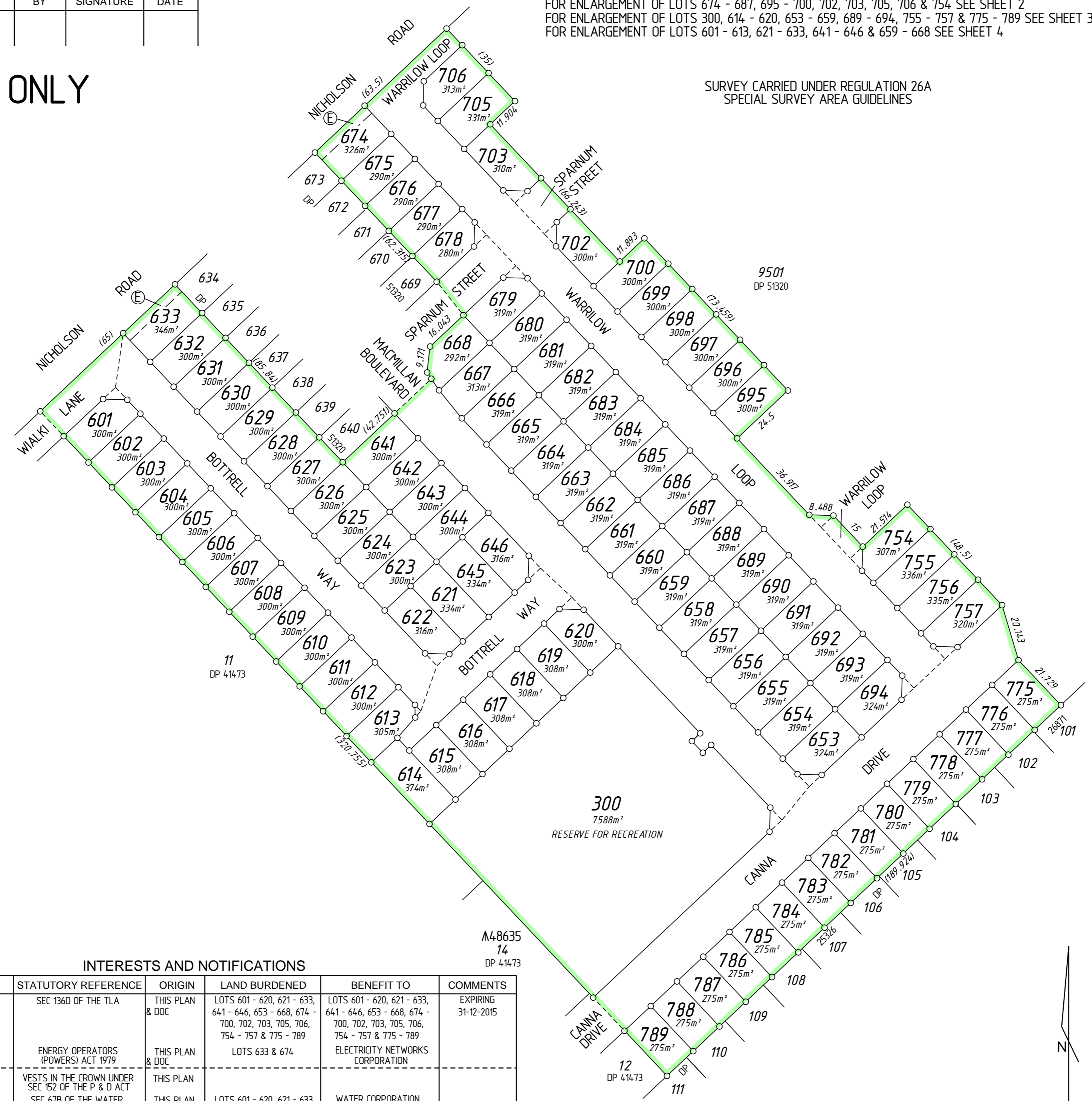


ED/VER	AMENDMENT	BY	SIGNATURE	DATE

DRAFT ONLY

FOR ENLARGEMENT OF LOTS 674 - 687, 695 - 700, 702, 703, 705, 706 & 754 SEE SHEET 2
 FOR ENLARGEMENT OF LOTS 300, 614 - 620, 653 - 659, 689 - 694, 755 - 757 & 775 - 789 SEE SHEET 3
 FOR ENLARGEMENT OF LOTS 601 - 613, 621 - 633, 641 - 646 & 659 - 668 SEE SHEET 4

SURVEY CARRIED UNDER REGULATION 26A
 SPECIAL SURVEY AREA GUIDELINES



TYPE		FREEHOLD	
PURPOSE		SUBDIVISION	
PLAN OF			
LOTS 300, 601 - 620 (Incl.), 621 - 633 (Incl.), 641 - 646 (incl.), 653 - 668 (Incl.), 674 - 700 (incl.), 702, 703, 705, 706, 754 - 757 (Incl.), 775 - 789 (Incl.), EASEMENT AND ROADS			
DISTRICT CANNING TOWNSITE		SSA YES/NO	
DPI FILE LOCALITY CANNING VALE LOCAL AUTHORITY CITY OF GOSNELLS		FORMER TENURE LOT 9500 ON DP 51320 CT XX	
INDEX ON BG 34 (2) 17. 11 & 17. 12		FIELD BOOK 97567	
SCALE 1 : 1000 @A2			
ALL DISTANCES ARE IN METRES			
SURVEYOR'S CERTIFICATE - Reg 54 I, ANDREW KALOTAY hereby certify that this plan is accurate and is a correct representation of the - (a) "survey, and/or (b) "calculations from measurements. (delete if inapplicable) undertaken for the purposes of this plan and that it complies with the relevant written law(s) in relation to which it is lodged.		SURVEYOR'S CERTIFICATE - Compiled I, _____ hereby certify that this compiled plan - (a) is a correct and accurate representation of the survey(s) of the subject land; and (b) is in accordance with the relevant law in relation to which it is lodged.	
Licensed Surveyor _____ Date _____		Licensed Surveyor _____ Date _____	
SURVEY FIRM			
AUTOMATED SURVEYS LTD AS 145455 LICENSED SURVEYORS AND DEVELOPMENT CONSULTANTS 3 Ord Street, West Perth, W.A. 6005. P.O.Box 1648 West Perth 6872 Telephone (08) 9214 1777 Facsimile (08) 9214 1778			
LOGGED	TYPE OF VALIDATION	APPROVED BY	
DATE	FULL AUDIT	WESTERN AUSTRALIAN PLANNING COMMISSION	
FEE PAID	LEGAL COMPONENT	FILE .129706 & 129803	
ASSESS No.	DOCKET PLAN/DIAGRAM	DATE	
	CERTIFIED CORRECT	DELEGATED UNDER S.16 P&D Act 2005	
	I.S.C.	DATE	
	F.S.C.	DATE	
SUBJECT TO IN ORDER FOR DEALINGS			
For INSPECTOR OF PLANS & SURVEYS / AUTHORIZED LAND OFFICER DATE			
APPROVED			
INSPECTOR OF PLANS & SURVEYS / AUTHORIZED LAND OFFICER DATE			
Landgate Western Australian Land Information Authority			
DEPOSITED PLAN			
55760			
SHEET	1	OF	4
EDITION	1	VERSION	1

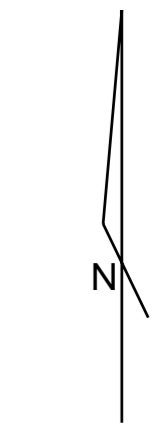
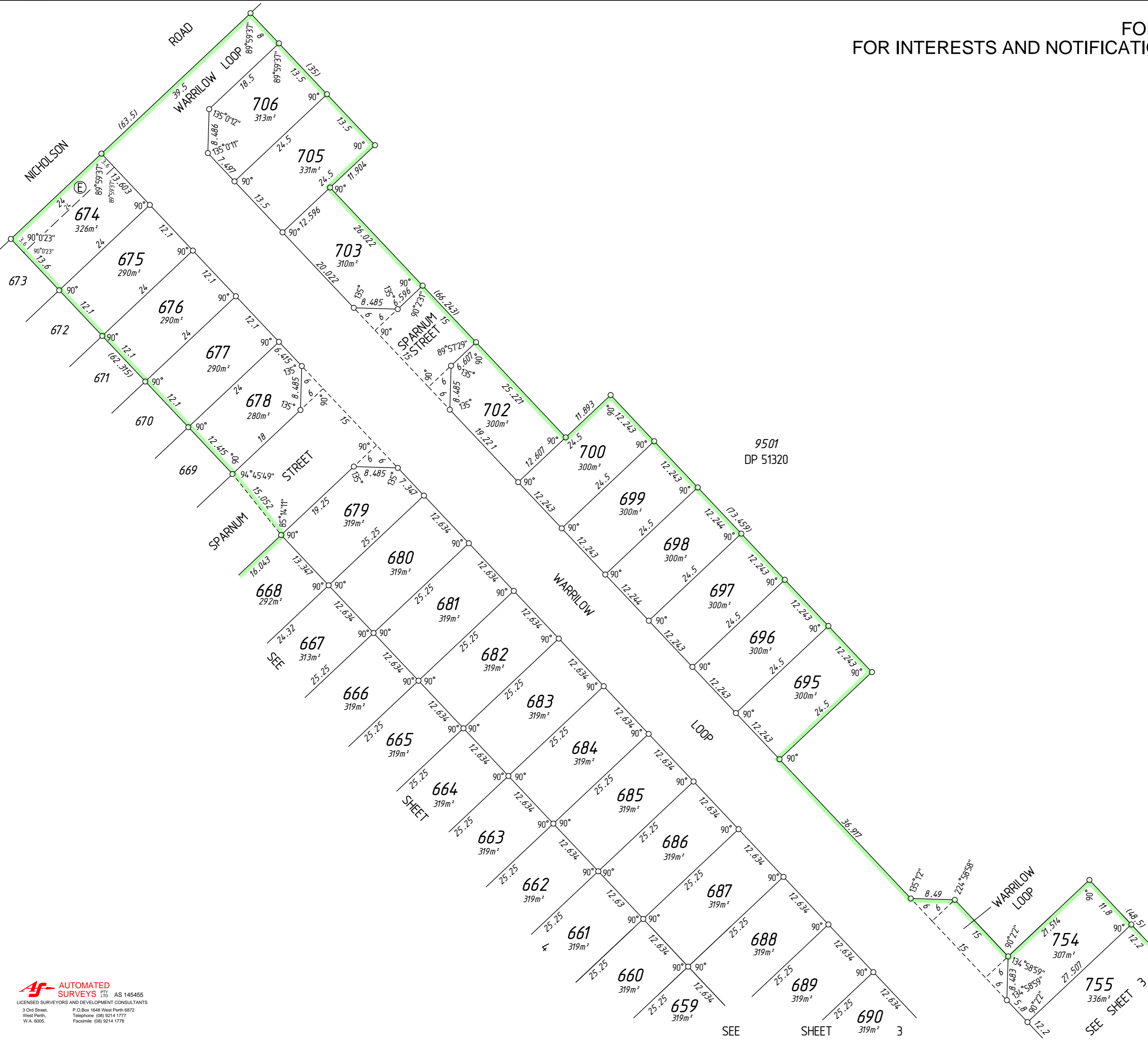
INTERESTS AND NOTIFICATIONS

SUBJECT	PURPOSE	STATUTORY REFERENCE	ORIGIN	LAND BURDENED	BENEFIT TO	COMMENTS
(E)	RESTRICTIVE COVENANT	SEC 136D OF THE TLA	THIS PLAN & DOC	LOTS 601 - 620, 621 - 633, 641 - 646, 653 - 668, 674 - 700, 702, 703, 705, 706, 754 - 757 & 775 - 789	LOTS 601 - 620, 621 - 633, 641 - 646, 653 - 668, 674 - 700, 702, 703, 705, 706, 754 - 757 & 775 - 789	EXPIRING 31-12-2015
	EASEMENT	ENERGY OPERATORS (POWERS) ACT 1979	THIS PLAN & DOC	LOTS 633 & 674	ELECTRICITY NETWORKS CORPORATION	
LOT 300	RESERVE FOR RECREATION MEMORIAL	VESTS IN THE CROWN UNDER SEC 152 OF THE P & D ACT SEC 67B OF THE WATER AGENCIES POWER ACT 1984	THIS PLAN THIS PLAN	LOTS 601 - 620, 621 - 633, 641 - 646, 653 - 668, 674 - 700, 702, 703, 705, 706, 754 - 757 & 775 - 789	WATER CORPORATION	


dx-fx ref: 703013

A2 ORIGINAL

FOR HEADING SEE SHEET 1
FOR INTERESTS AND NOTIFICATIONS TABLE SEE SHEET 1



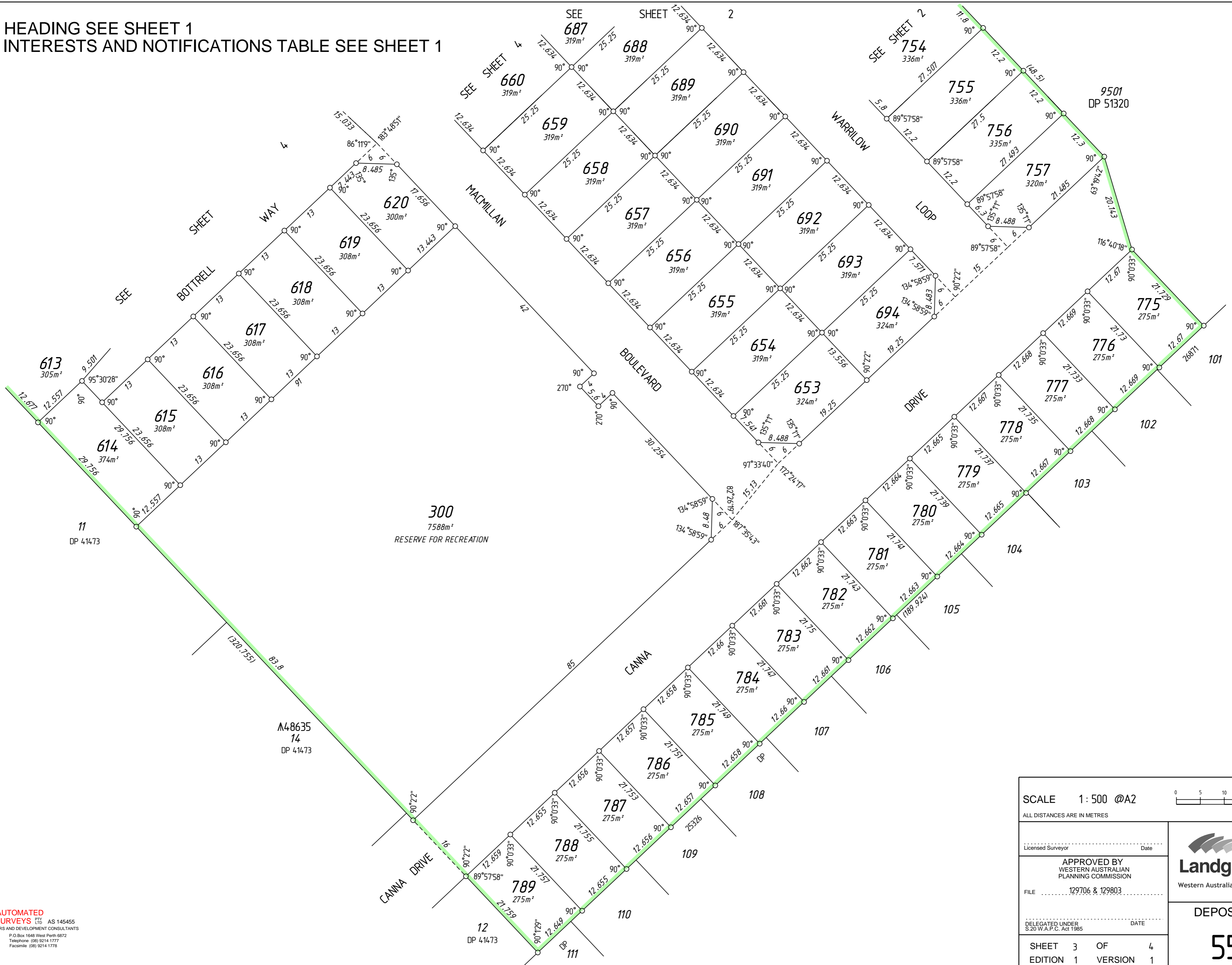
dx-fx ref: 703013

SCALE 1:500 @A2		0 5 10 15 20 25	
ALL DISTANCES ARE IN METRES			
Licensed Surveyor	Date	 Landgate Western Australian Land Information Authority	
APPROVED BY WESTERN AUSTRALIAN PLANNING COMMISSION			
FILE	129706 & 129803	DEPOSITED PLAN	
DELEGATED UNDER S.20 W.A.P.C. Act 1985	DATE	55760	
SHEET 2 OF 4	EDITION 1 VERSION 1	SEE SHEET 3	

AS- AUTOMATED SURVEYS LTD AS 145455
 LICENSED SURVEYORS AND DEVELOPMENT CONSULTANTS
 3 Ord Street, P.O. Box 1648 West Perth 6872
 West Perth, Telephone (08) 9214 1777
 W.A. 6005. Facsimile (08) 9214 1778

A2 ORIGINAL

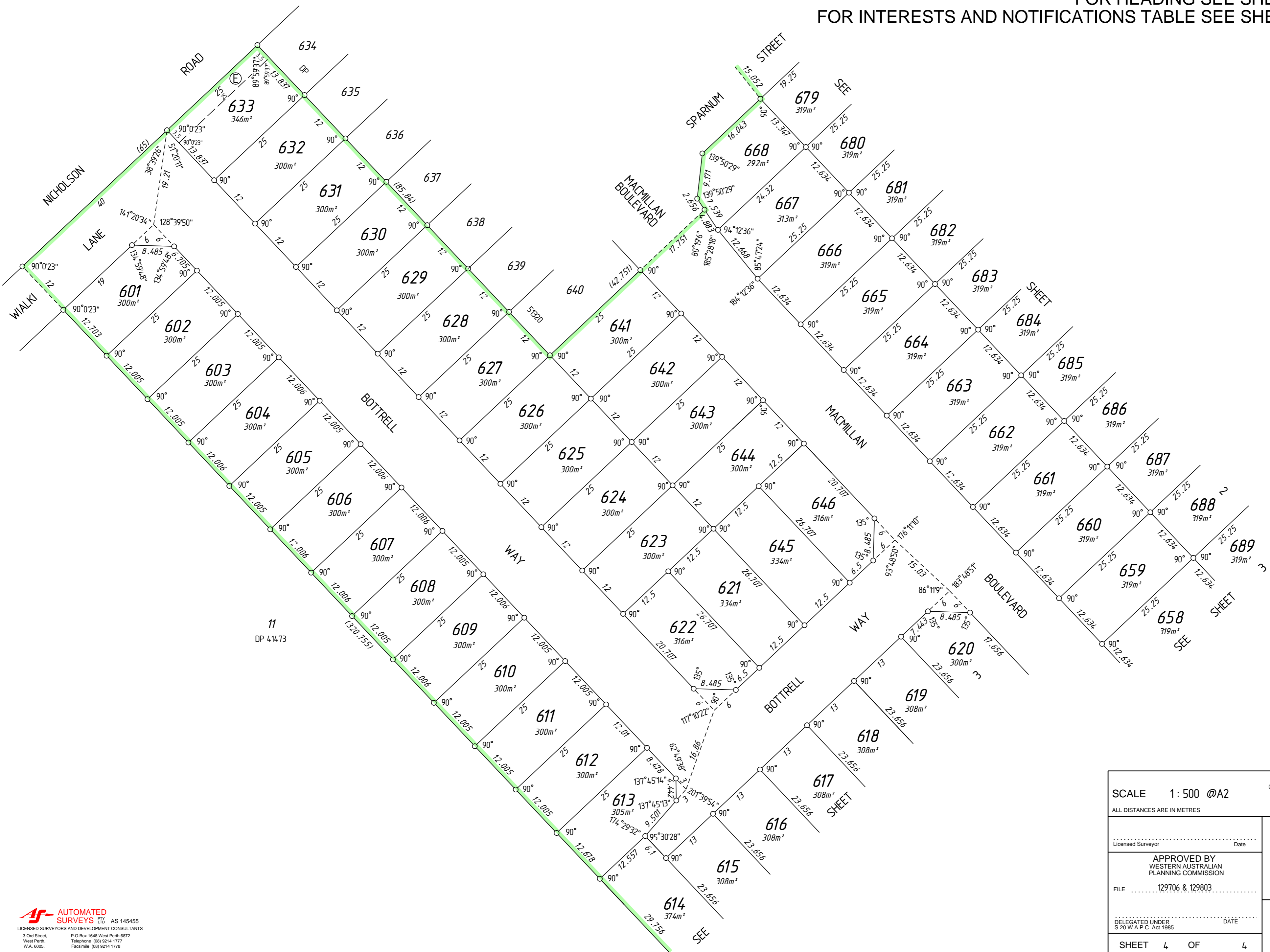
FOR HEADING SEE SHEET 1
 FOR INTERESTS AND NOTIFICATIONS TABLE SEE SHEET 1



clx-fs ref : 703013

SCALE 1: 500 @A2		0 5 10 15 20 25	
ALL DISTANCES ARE IN METRES			
Licensed Surveyor	Date		
APPROVED BY WESTERN AUSTRALIAN PLANNING COMMISSION			
FILE	129706 & 129803		
DELEGATED UNDER S.20 W.A.P.C. Act 1985	DATE		
SHEET 3 OF 4	EDITION 1 VERSION 1		
DEPOSITED PLAN		55760	


FOR HEADING SEE SHEET 1
FOR INTERESTS AND NOTIFICATIONS TABLE SEE SHEET 1



11
DP 41473



da-s-fs ref: 703013

SCALE 1: 500 @A2		0 5 10 15 20 25	
ALL DISTANCES ARE IN METRES			
Licensed Surveyor	Date	 Landgate Western Australian Land Information Authority	
APPROVED BY WESTERN AUSTRALIAN PLANNING COMMISSION			
FILE	129706 & 129803	DEPOSITED PLAN	
DELEGATED UNDER S.20 W.A.P.C. Act 1985		DATE	
SHEET 4	OF 4	<h1>55760</h1>	
EDITION 1	VERSION 1		

AUTOMATED SURVEYS PTY LTD AS 145455
 LICENSED SURVEYORS AND DEVELOPMENT CONSULTANTS
 3 Ord Street, West Perth, W.A. 6005. P.O. Box 1648 West Perth 6872
 Telephone (08) 9214 1777 Facsimile (08) 9214 1778

A2 ORIGINAL